
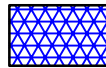







LEGEND

-  Grass embankment area
-  Existing parking area.
-  Existing access routes.
-  Vehicle access points.
-  Site extents.
-  Turning head extents.
-  Existing bus stop, cabinet and lighting column.

© Crown Copyright and database right 2014 Ordnance Survey LA100019567

DRAFT

**VALLEY ROAD
DEVELOPMENT SITE
TURNING HEAD DESIGN
PUDSEY**

	INITIALS	DATE	SCALE
DRAWN BY	NLM	7/15	1:500
AutoCAD BY	NLM	7/15	
CHECKED BY			ORIGINAL SHEET SIZE A3



FIRST APPROVED	NLM		
AMENDMENTS	DRAWN	CHECK	DATE
DRAWING NUMBER:			
VALLEY ROAD			
DATE: July 2015			